



@altoturiamancomunidad.es
@VISITaltoturiamancomunidad.es
@mancomunidad.delaaltoturiamancomunidad.es

SOCIAL NETWORKS

Get to know the typical products of Alto Turia and their preparation at productosaltooturiamancomunidad.es

visitaltoturiamancomunidad.es

TOURISM WEBSITE



ALTO
TURIA
TURISMO

HIKING ROUTES

HIKING ROUTES

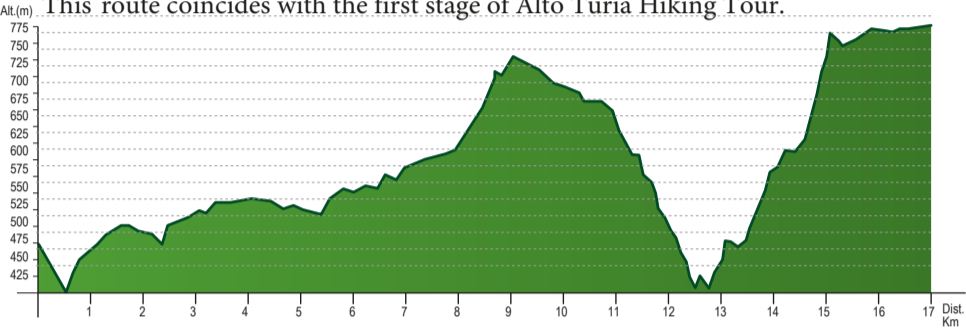
ALTO TURIA

Alto Turia is characterized by an impressive natural wealth determined by the passage of the Turia river that crosses its entire territory. It is one of the best areas of the Valencian Community to practice outdoor activities thanks to the orography of its territory. In addition, it has a rich natural and cultural heritage that provides an added value to its hiking routes.

GR-7 CHELVA - BENAGÉBER

Distance: 17 km
Estimated duration: 4 h 20 min

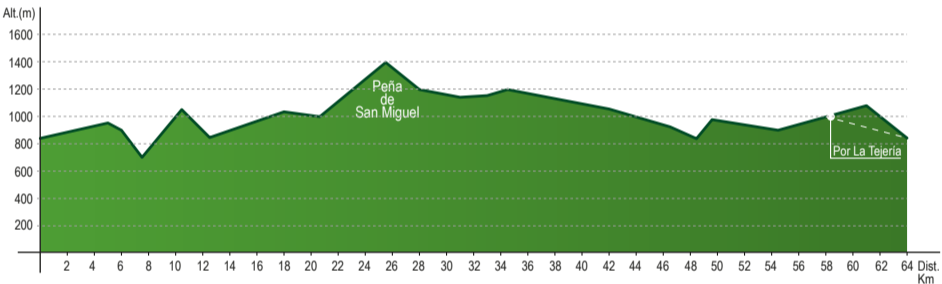
Physical Level: Medium
This trail comes from central Greece and ends in Gibraltar. It runs through the Valencian Community from north to south for 525 km. It enters Chelva coming from Andilla and runs along the Rambla de Alcotas with the end of the stage in Benagéber. A route that crosses beautiful natural landscapes of leafy Mediterranean forests and crosses the Tuéjar-Chelva river and Turia river. This route coincides with the first stage of Alto Turia Hiking Tour.



GR-37

Distance: 65,7 km
Estimated duration: 17 h 15 min

Physical Level: hard
The GR-37 is a circular path that runs through the towns of Aras de los Olmos and Titaguas, as well as Alpuente and La Yesa, with a circular itinerary divided into four stages. It is a rehabilitation of old medieval paths that welcomed transhumant herding and that make up an extensive network of hiking trails with several centuries of history. The route can be divided into three stages.

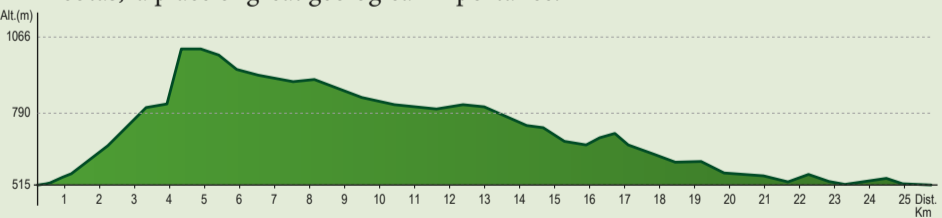


CHELVA

CHELVA - PICO DEL REMEDIO - RAMBLA DE ALCOTAS P.R. V-91

Distance: 25 km
Estimated duration: 7 h

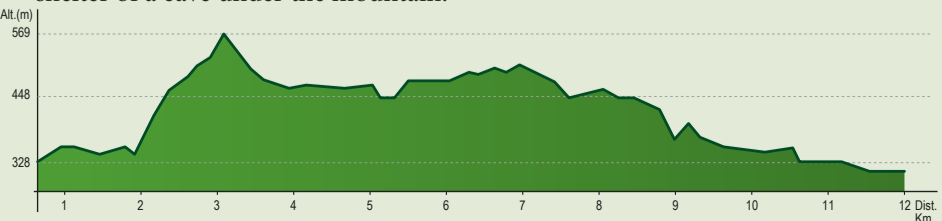
Physical Level: medium
The small 91 route, marked with white and yellow colours, leads from Chelva to Remedio's peak, one of the highest altitudes in the area with 1,054 meters. The path continues through the dense forest of Rambla de Alcotas, a place of great geological importance.



CHELVA - PEÑA CORTADA - CALLES / P.R. V-92

Distance: 12 km
Estimated duration: 4 h
Physical level: Medium

This trail starts in the city of Chelva, going through the old Jewish quarter known as Azoque and the Arab quarter of Arrabal. The great attraction of this route is the Peña Cortada aqueduct, one of the greatest works of Roman hydraulic engineering in the Valencian Community. During the tour, the Torre de Castro corral also stands out, an old cattle corral located in the shelter of a cave under the mountain.

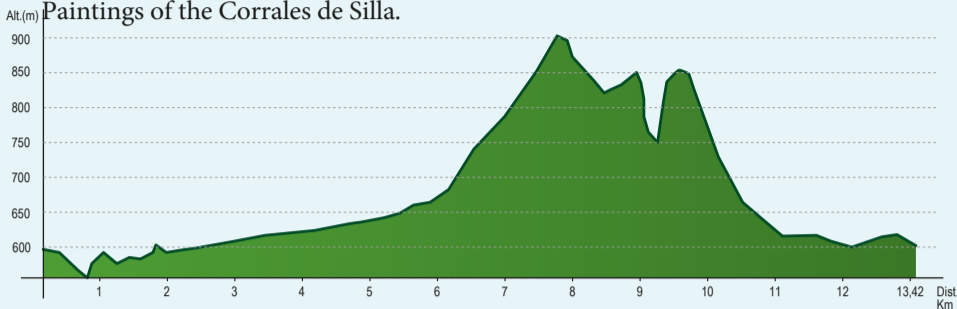


TUÉJAR

RUTA DEL AZUD / PR-CV 456

Distance 15,21 Km
Estimated duration: 5 h 42 min

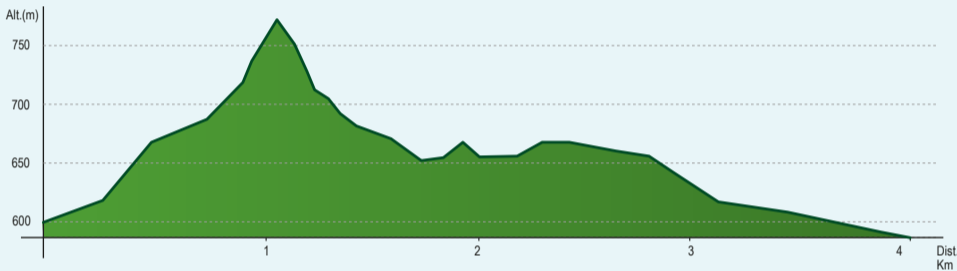
Physical level: Medium
It is a circular route in the shape of an eight that runs through the Tuéjar-Chelva River Municipal Natural Area. It is made up of two loops, a short one that goes from the town to the Azud recreational area and a longer section that runs through the Azud until it reaches the viewpoint. These two loops have their crossroads at the Azud bridge and can be covered separately. Other points of interest during the tour are the Saz Fountain, the Roman Dam and the Cave Paintings of the Corrales de Silla.



RUTA CRUZ DEL RODENO

Distance: 4 km
Estimated duration: 2 h

Physical level: easy
The tour starts from the Tuejar's main square towards the old cemetery. It runs along a perfectly signposted rural road that leads to the top of the mountain where the well-known Cruz de Rodeno is located. From this point you can see an extraordinary panoramic view of the entire town and the orchard that surrounds it. In the final stretch of the route, the arrival at the old Castle stands out, where you will see the remains of its wall and the hermitage of La Purísima.

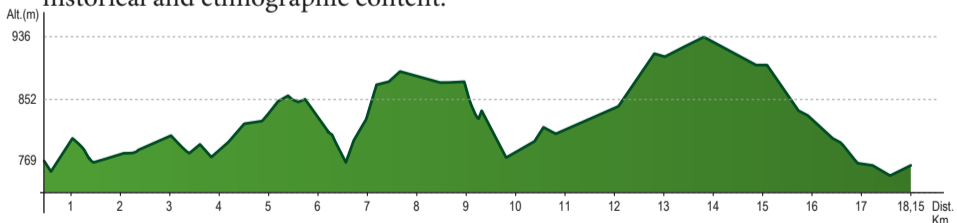


BENAGÉBER

EL CAMINO DEL SILENCIO

Distance 18,15 km
Estimate duration: 5 h 11 min

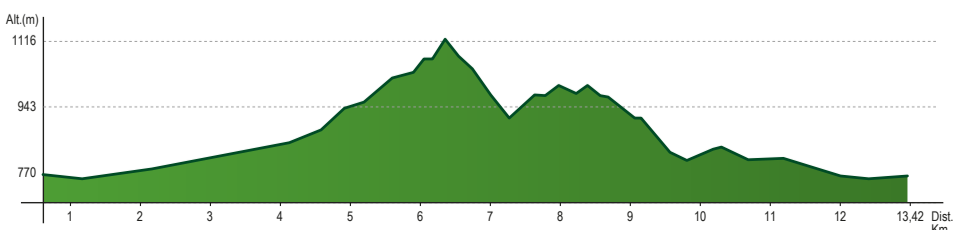
Physical Level: Medium
The goal of this hiking route is to recover the old path that ran through the villages and agricultural and forest landscapes of Benagéber. Some of the population centers through which it passes are the village of Nieva, the only one currently inhabited, the village of Villanueva, the houses of Grilluelos or the flour mill of La Pardala. This route is characterized by its important historical and ethnographic content.



SENDERO AL PICO DE LA ATALAYA / PR-CV 114

Distance: 13,42 km
Estimated duration: 4 h 40 min

Physical level: medium
The route begins and ends at the El Sequer hostel. It is a route of moderate difficulty due to its steep climbs, which allow you to enjoy spectacular views. For this reason, it is also known as the path of La Serrania viewpoints. It passes through the town of Benagéber and continues towards the hermitage of San Isidro until reaching the Pico de la Atalaya.

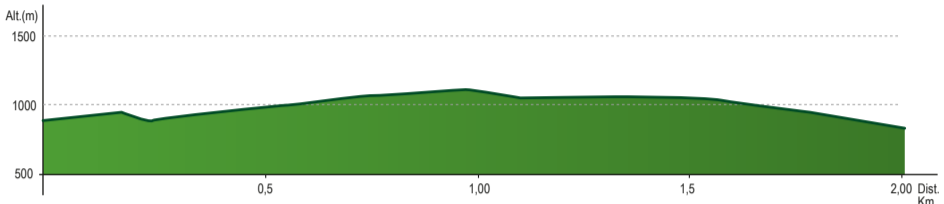


TITAGUAS

LANDSCAPE ROUTE THROUGH THE NATURAL ENVIRONMENT OF TITAGUAS

Distance: 2 km
Estimated duration: 25 minutos

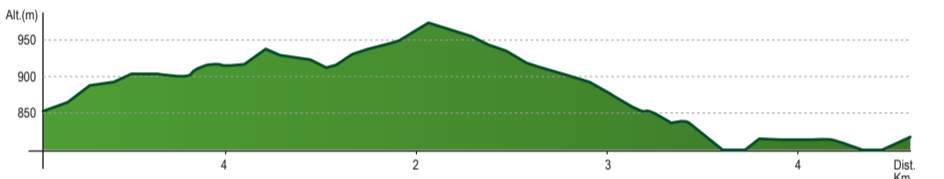
Physical level: easy
It is a pleasant circular walk around the city where you can enjoy of Titaguas history, culture and natureas well as its amazing landscapes. Along the route, the figure of the illustrious titagüño botanist D. Simón de Rojas Clemente Rubio and the places where he began his botanical vocation are made known.



ROCK ROUTE/ SL-V 30

Distance 5,4 km
Estimated duration: 1 h y 30 min

Physical level: easy
A tour that runs through the Neolithic area of Corral del Tío Escriba-no where there is a set of cave paintings that represent figures of deer and goats, as well as hunting or dance scenes. These cave representations are located within the "levantine art", developed in the east of the Iberian Peninsula during the Neolithic period. These prehistoric drawings are painted in red, obtained through different minerals.



ARAS DE LOS OLMOS

LOSILLA GEOLOGICAL ROUTE

Distance: 5 km
Estimated duration: 1 hora

Physical level: easy
This route reveals the species of dinosaur Losillasaurus (Losillasaurus giganteus), whose bones have been found in the village of Losilla. Along the itinerary you will find a total of five tables, in which you can find information about fossils and the passage of time, the typical geology of the area or the existence of other types of dinosaurs that have been discovered in nearby areas to the village.



ROUTE OF THE IBEROS

Distance 9,4 km
Estimated duration: 1 hora
Physical level: easy

An itinerary that reveals the daily life of the Iberian civilization through graphic documents, images and includes a visit to the Iberian site of Castillejo de la Muela. During the tour you will find several information tables in which typical aspects of the area are exposed, such as its flora, its fauna, Iberian agricultural techniques or the manufacture of tools at those times.

